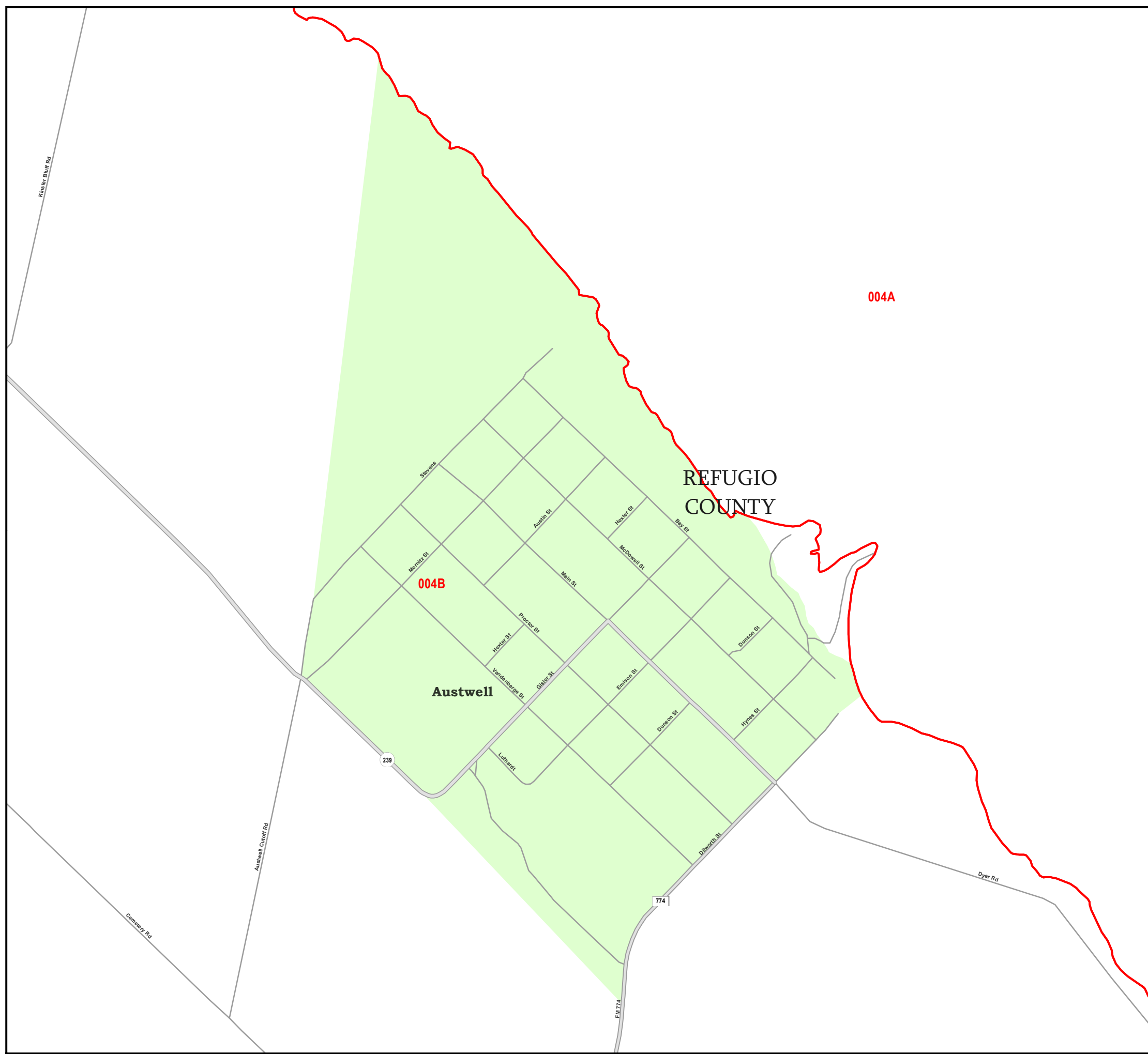




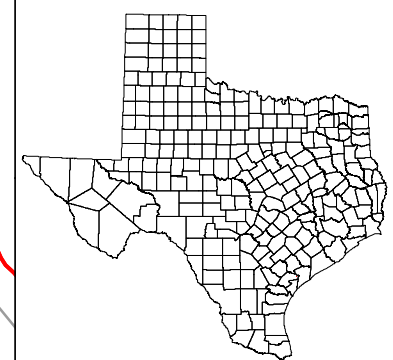


CITY OF AUSTWELL

2022 Primary Precincts



-  2022 Primary Precincts
-  COUNTIES
-  Cities
-  Census Designated Places (CDPs)



Boundaries other than for legislative, congressional, or State Board of Education districts are for informational purposes only and may be approximate.

54831
2020 Census

Map ID 1507
08/29/22 07:04:21

