





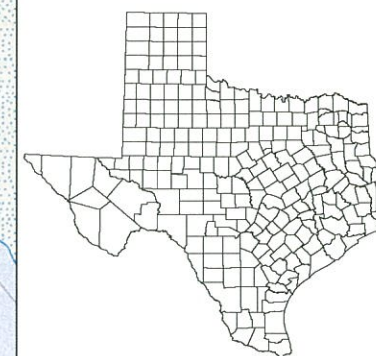


CITY OF AUSTWELL

2012 General Election Precincts



-  **Cities**
-  *Census Designated Places (CDPs)*
-  **COUNTIES**
-  *Water*
-  *Streams*
-  **2012 General Election Precincts**



Boundaries other than for legislative, congressional, or State Board of Education districts are for informational purposes only and may be approximate.

34175
2010 Census

Map ID 1503
07/11/14 10:28:27

